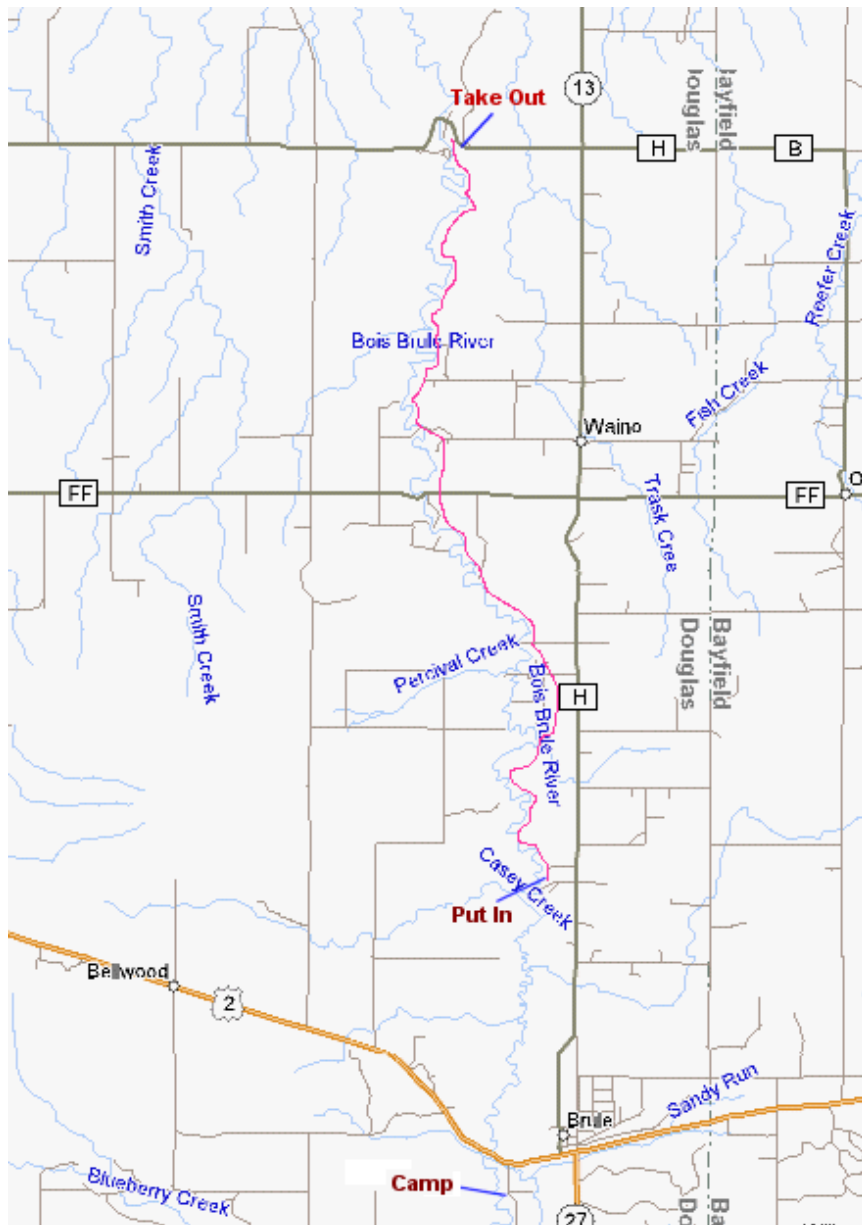


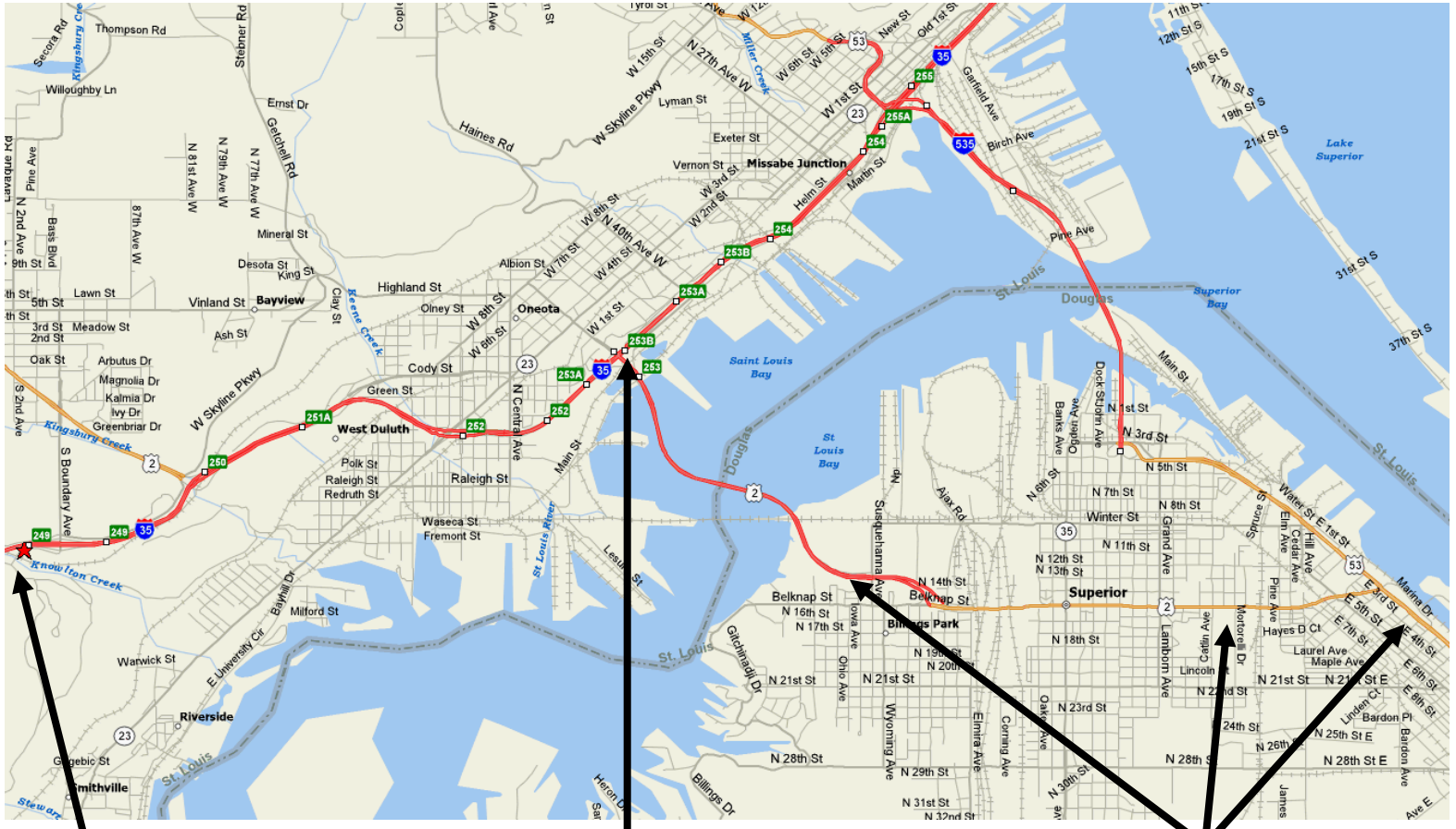


MAP & DIRECTIONS

Brule River, August 18-20, 2006

- East on 312 to 62, east on 62 to 35W N.
- North on 35W toward Duluth
- GOING: Stop at Holiday station on right at exit 249
(RETURNING: Stop at the Holiday station at exit 183 in Hinckley instead)
- Continue 35W North to Duluth.
- East on 2 (exit 253) at Duluth for 16 miles to division of Hwy2 and Hwy53.
- East on 2 for 20 miles to Brule.
- Brule River Campground (and motel) is on the right just after crossing the bridge into Brule.
- The kayak outfitter is just across Hwy 2 from the campground.

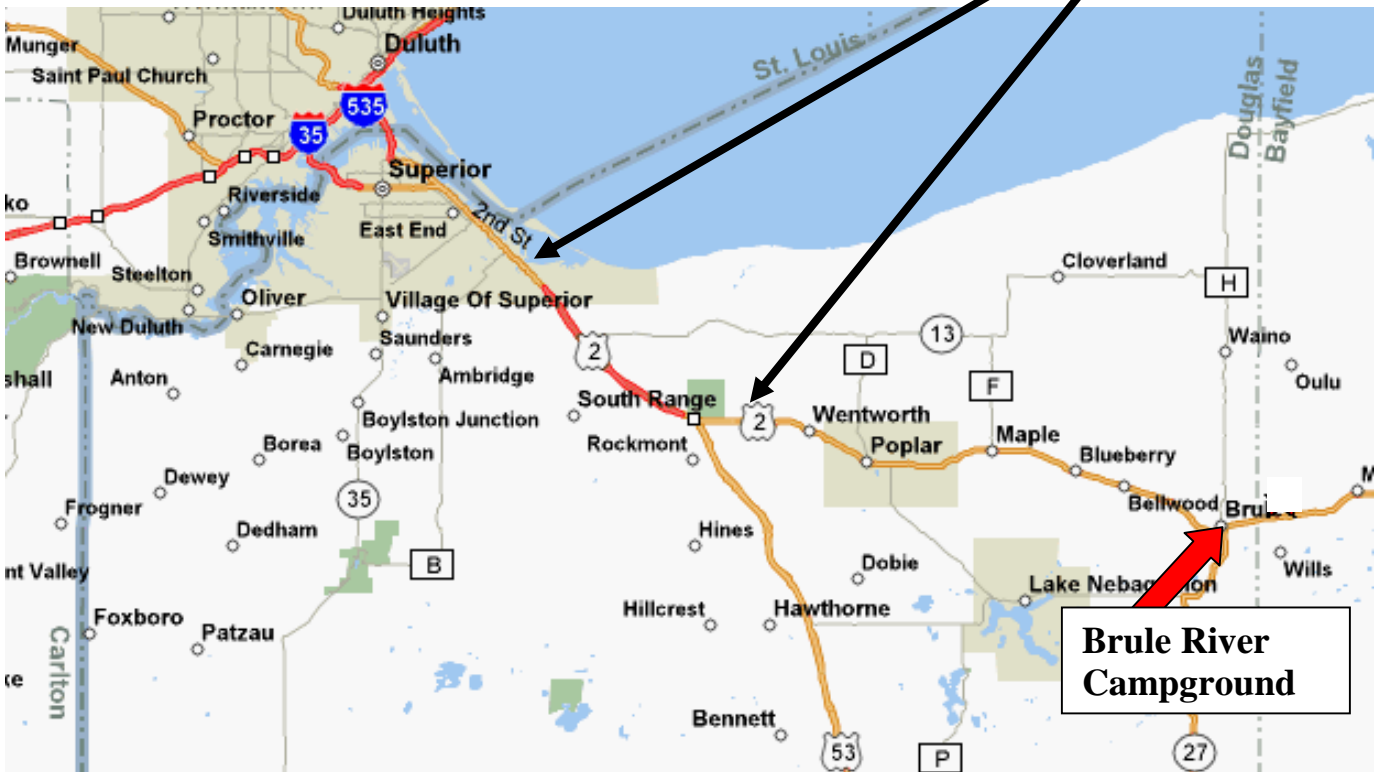




**Holiday Gas
Exit 249**

**HWY 2
Exit 253**

**Stay on Hwy
2**



**Brule River
Campground**